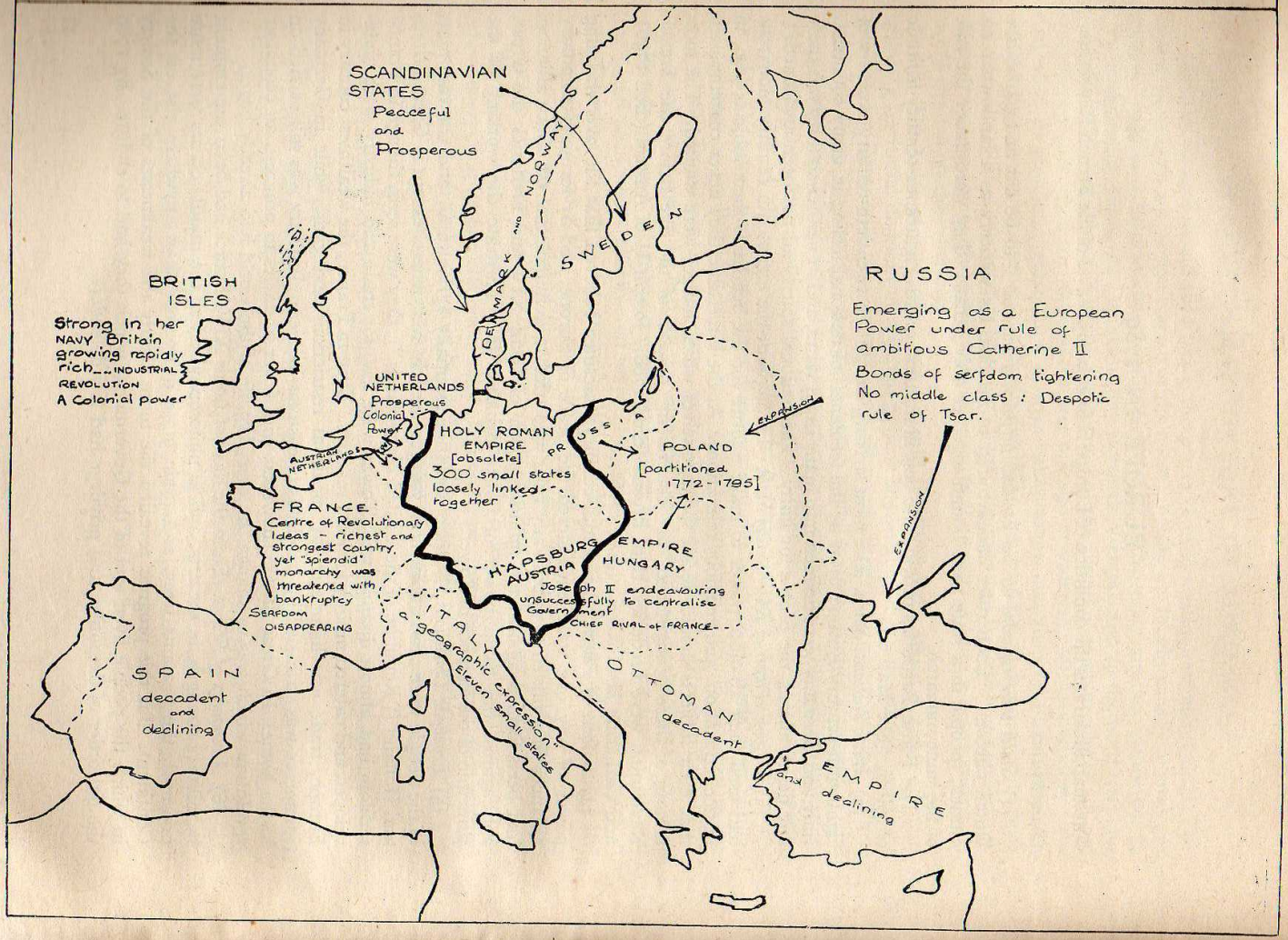
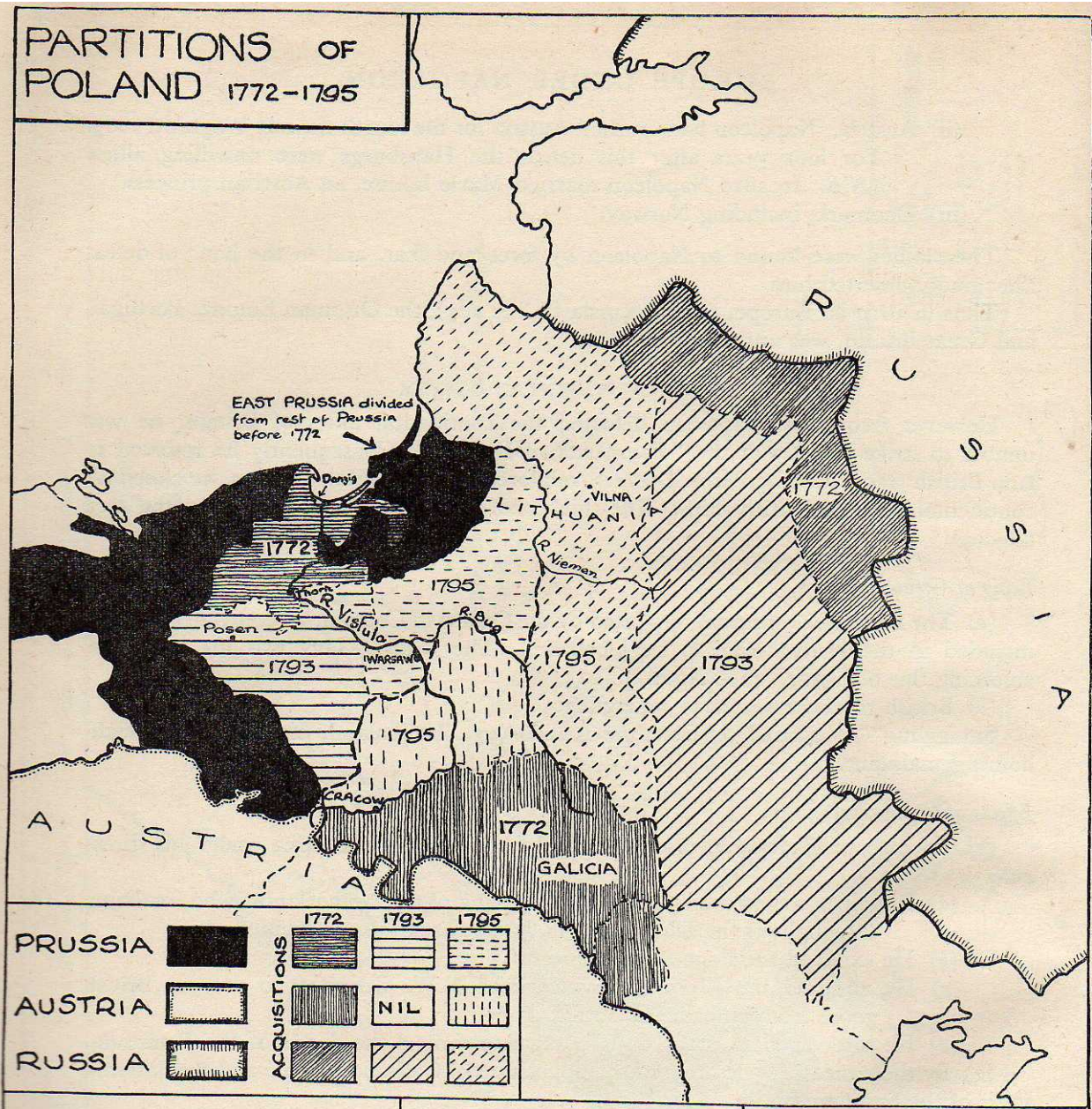


EUROPE 1789

THE END OF AN ERA




PARTITIONS OF POLAND 1772-1795



	1772	1793	1795
PRUSSIA			
AUSTRIA			
RUSSIA			
ACQUISITIONS		NIL	


POLAND IN 1772



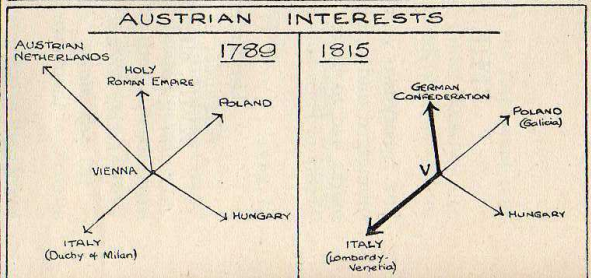
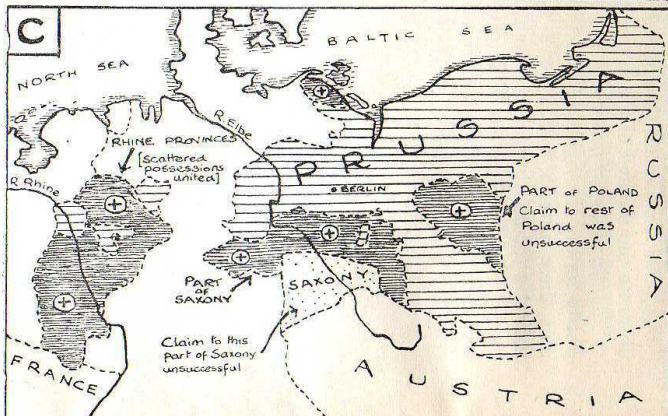
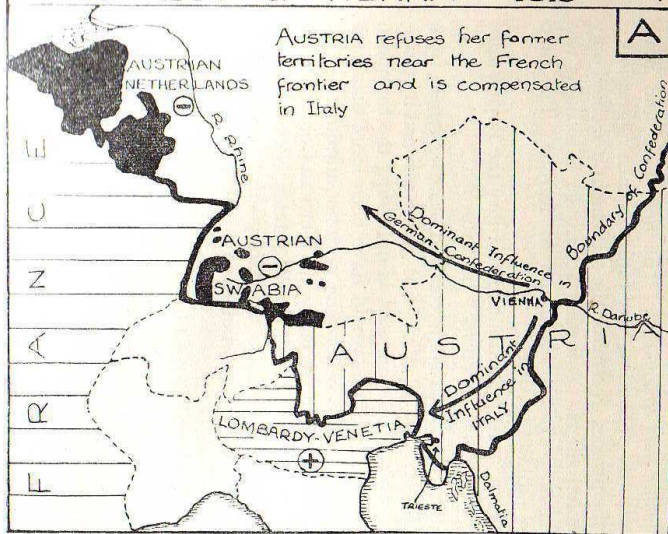
GRAND DUCHY of WARSAW 1807-1815 (on same scale)



KINGDOM of POLAND (RUSSIAN) 1815-1831 (on same scale)

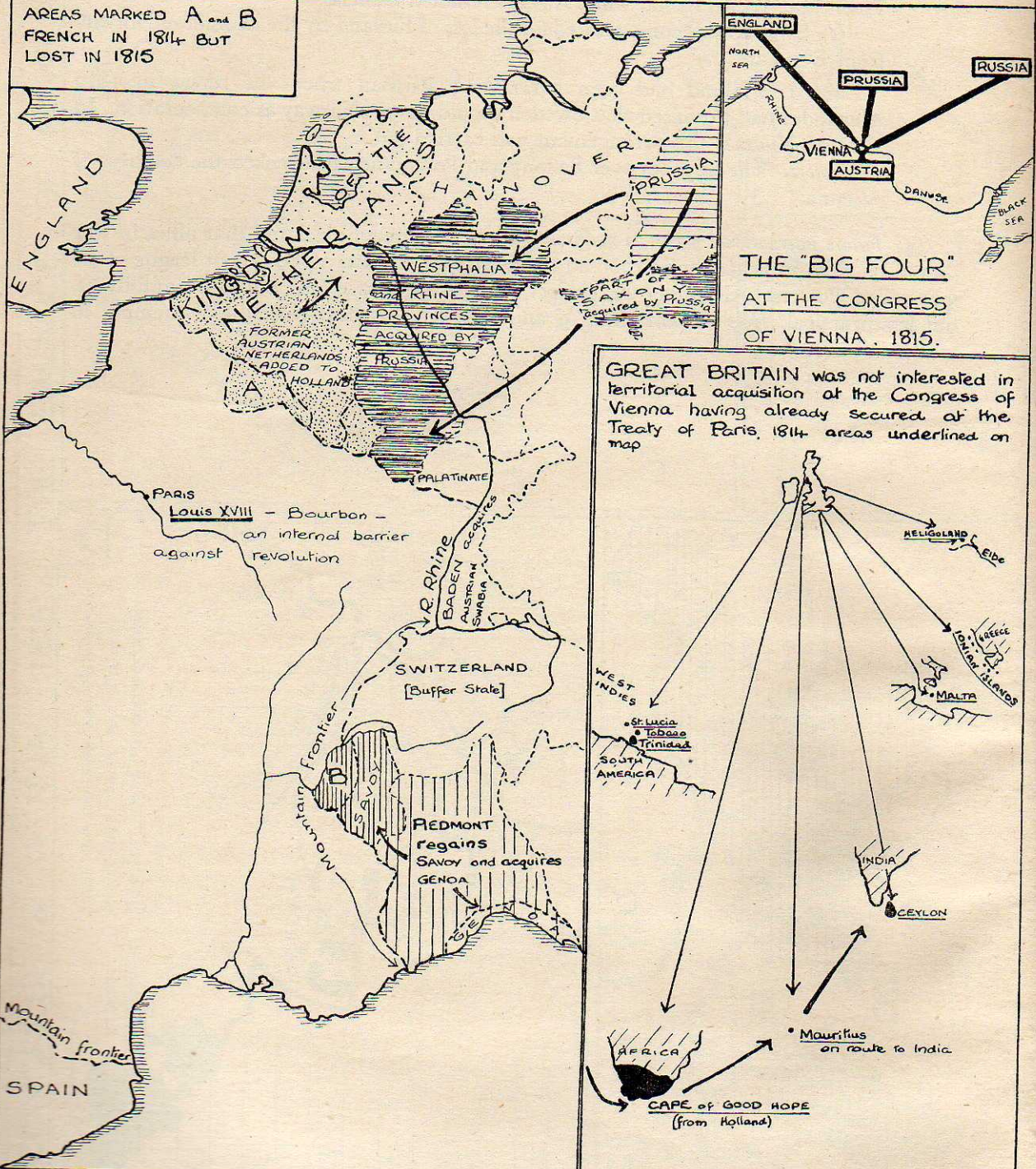


CONGRESS OF VIENNA · 1815 · THE BALANCE OF POWER



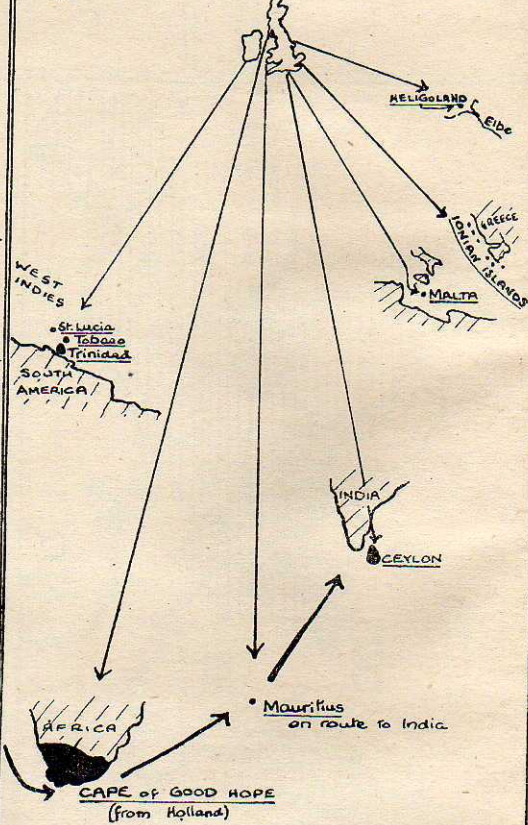
CONGRESS OF VIENNA · 1815 STRENGTHENING THE FRENCH FRONTIER

AREAS MARKED A and B
FRENCH IN 1814 BUT
LOST IN 1815



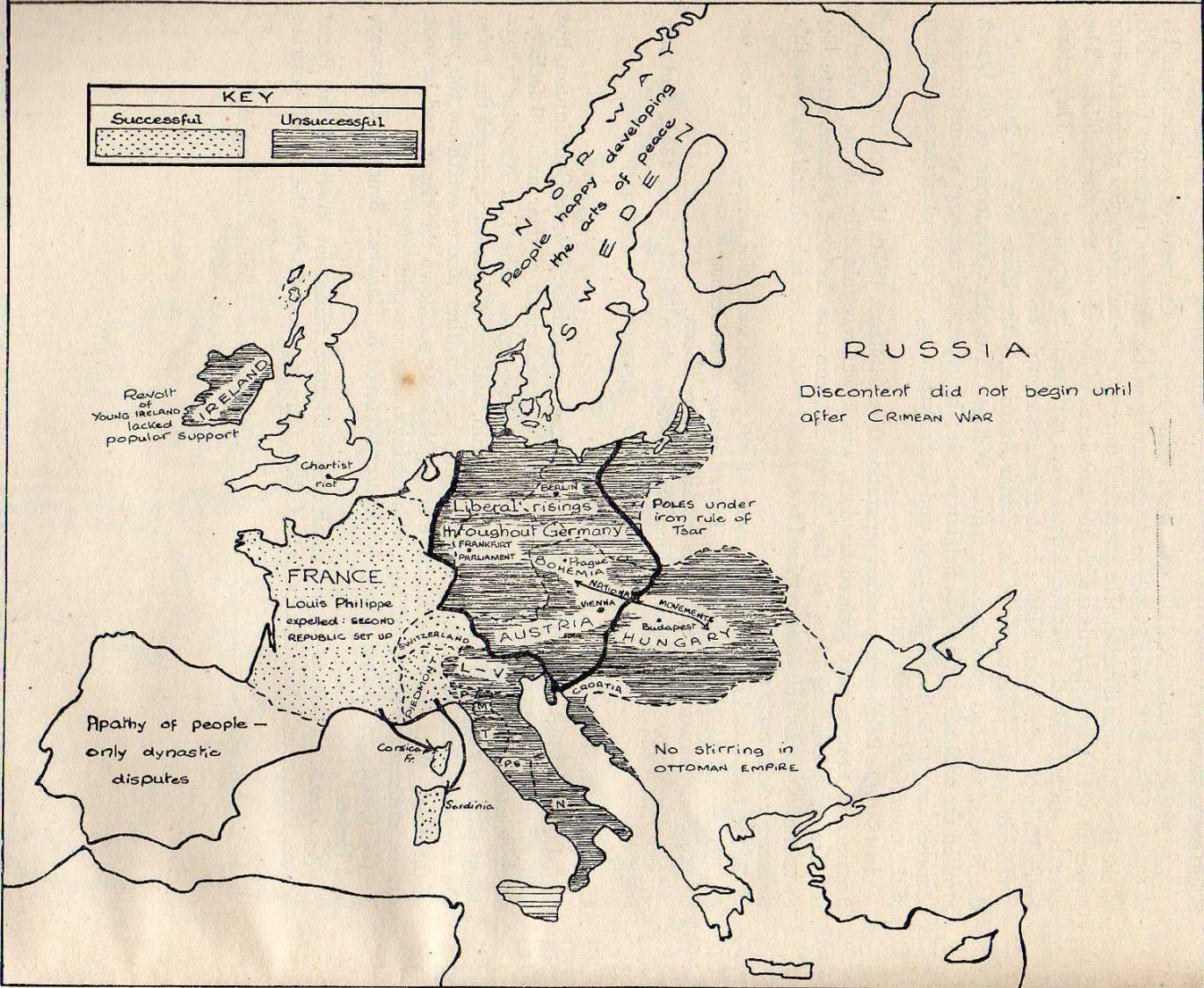
THE "BIG FOUR"
AT THE CONGRESS
OF VIENNA, 1815.

GREAT BRITAIN was not interested in territorial acquisition at the Congress of Vienna having already secured at the Treaty of Paris, 1814 areas underlined on map



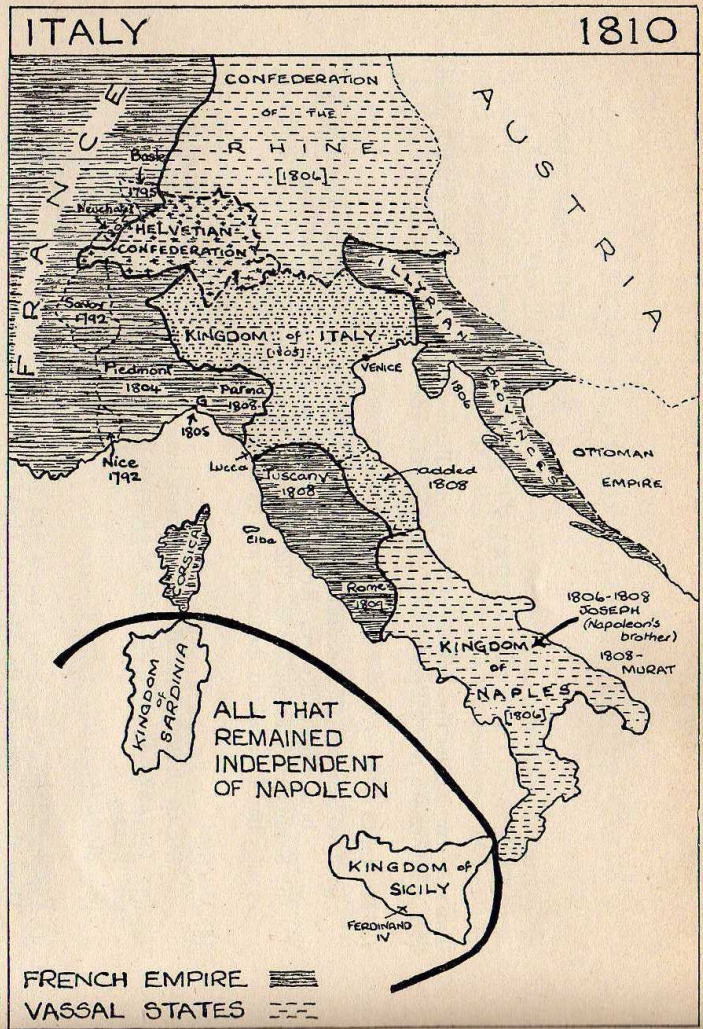
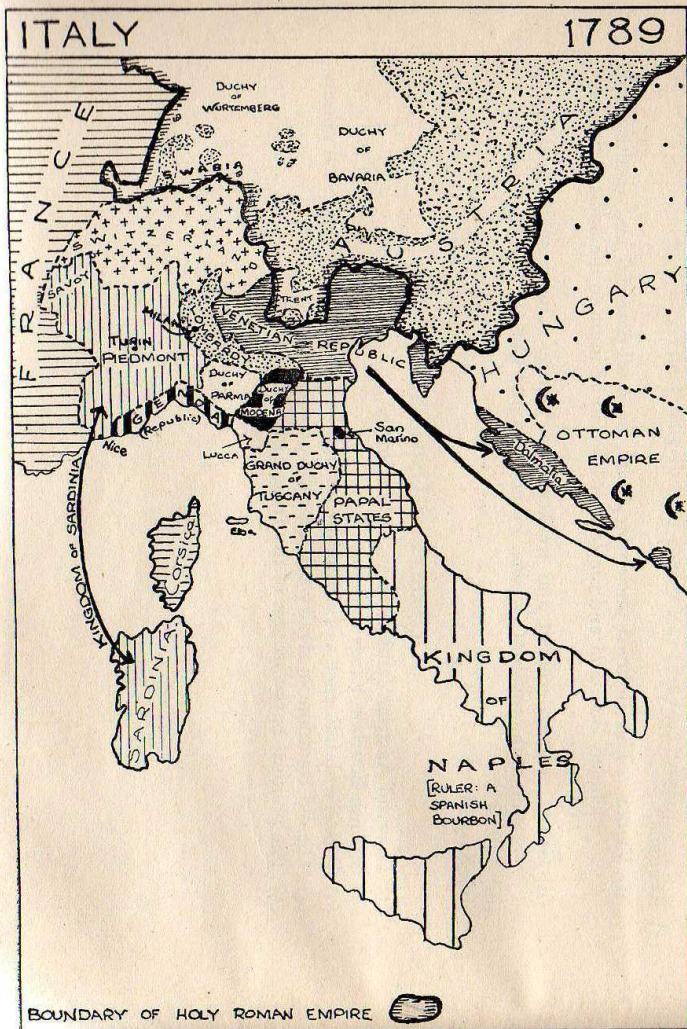
REVOLUTIONS of 1848

KEY	
Successful	Unsuccessful



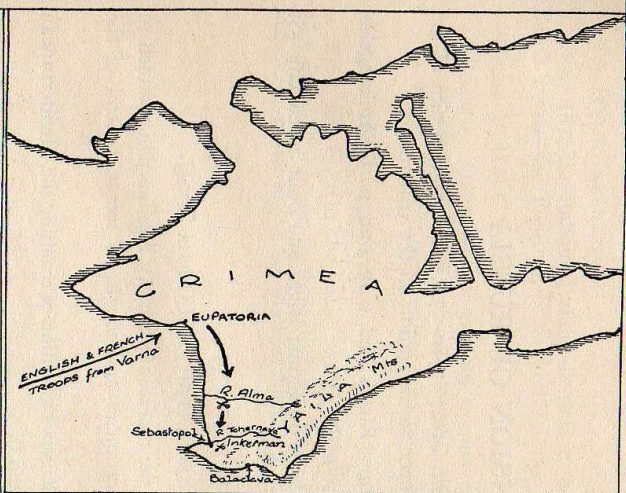
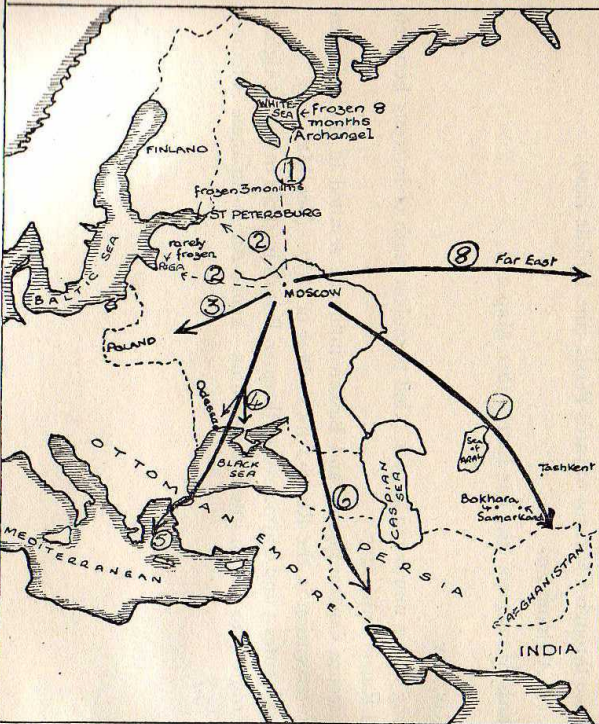
REVOLUTIONS IN THE AUSTRIAN EMPIRE 1848



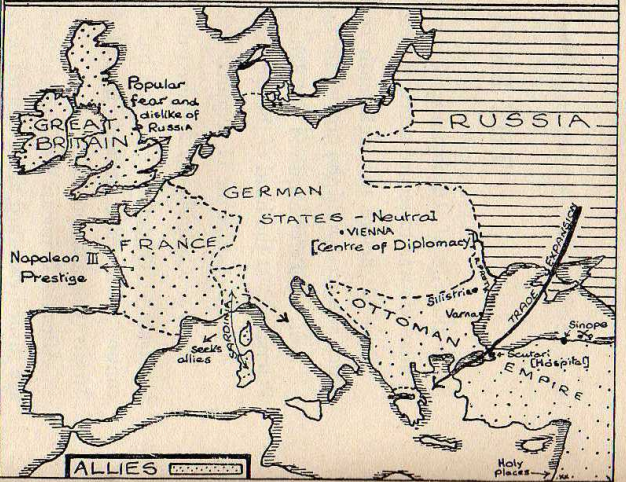
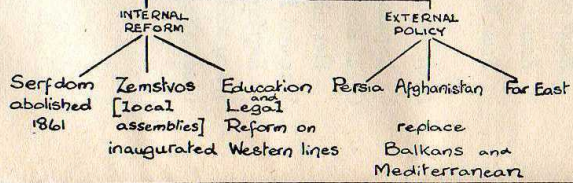


RUSSIA

CRIMEAN WAR

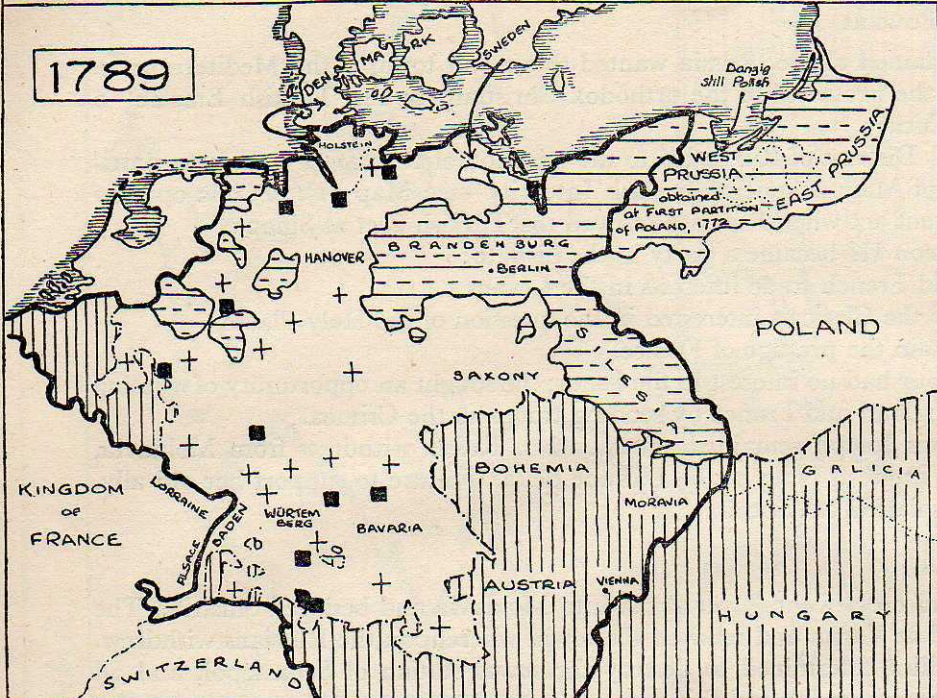


RUSSIAN POLICY AFTER CRIMEAN DISASTERS. [Alexander II 1855-1881]



GERMANY IN 1789 AND 1810

1789



KEY

- BOUNDARY OF HOLY ROMAN EMPIRE
- ECCLESIASTICAL TERRITORIES
- FREE CITIES
- AUSTRIAN LANDS
- PRUSSIAN LANDS

RHINELANDS

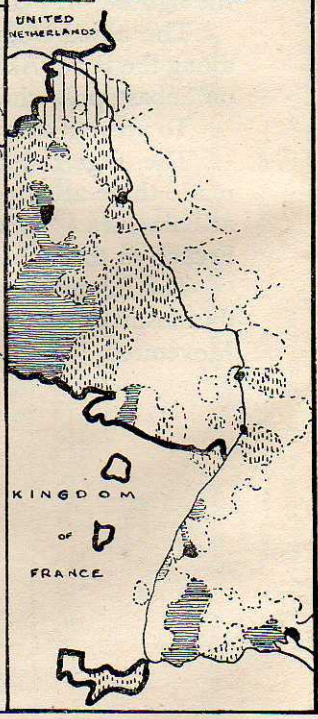
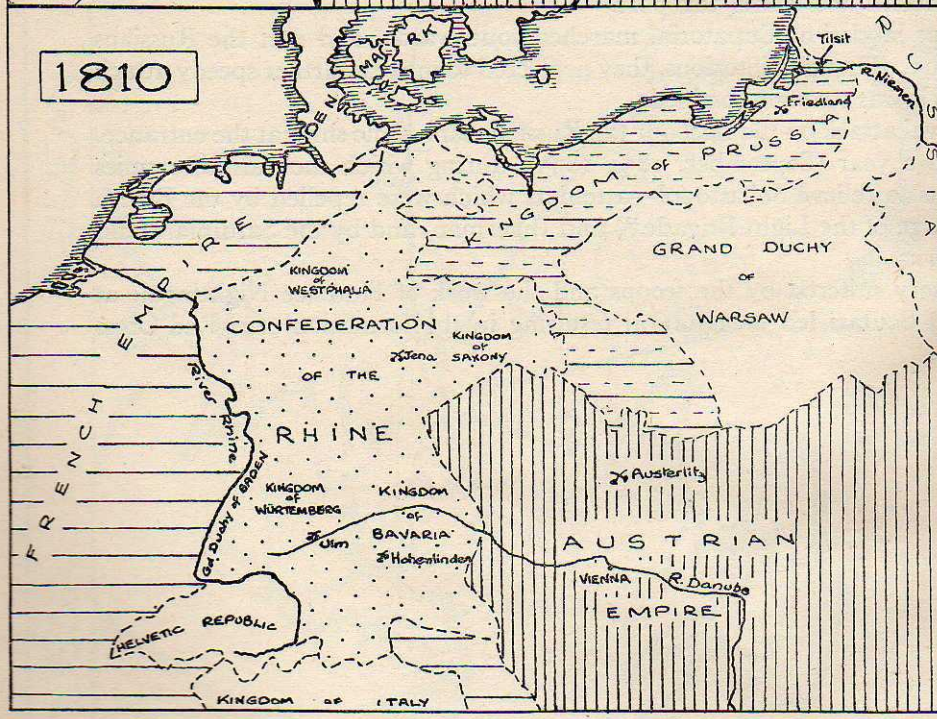
1789

Map to show multiplicity of small states along the Rhine frontier

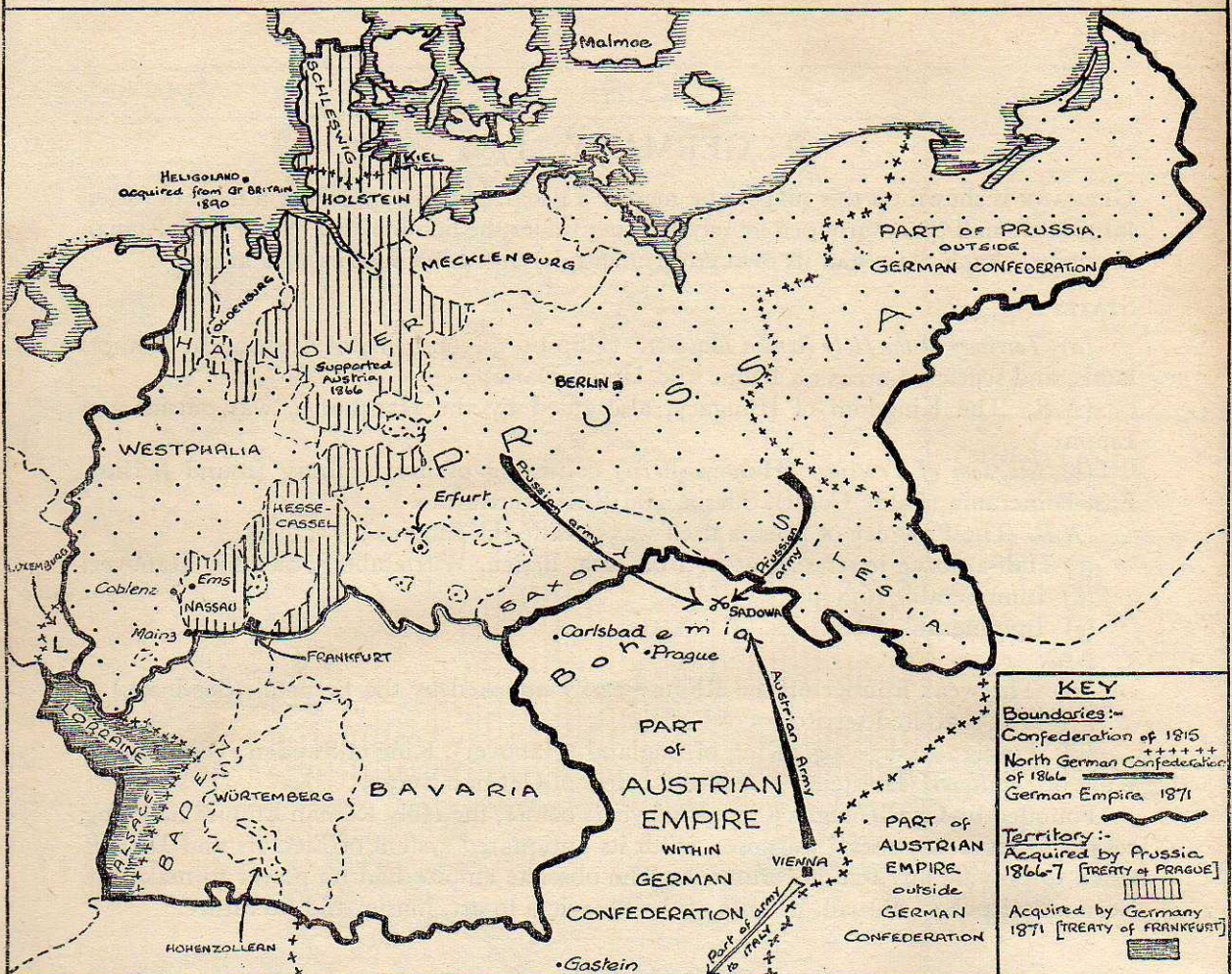
KEY:

- HOLY ROMAN EMPIRE BOUNDARY
- ECCLESIASTICAL LANDS
- FREE CITIES
- AUSTRIAN LANDS
- PRUSSIAN LANDS

1810



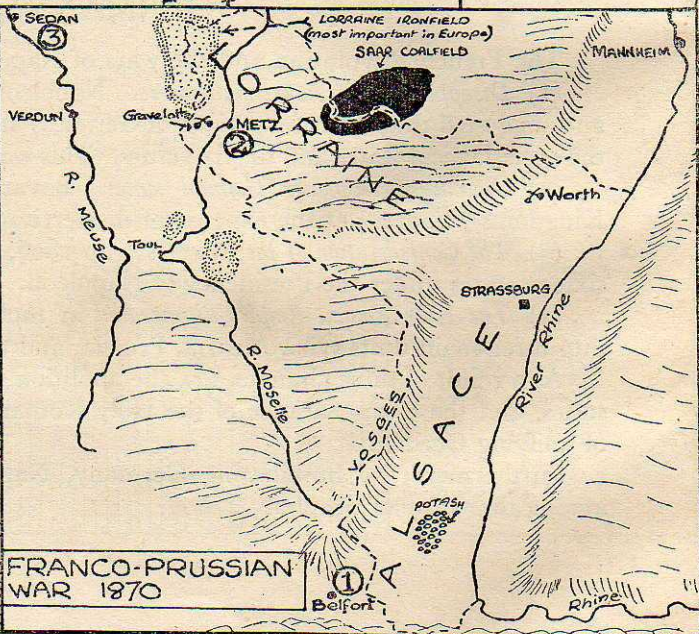

UNION OF GERMANY



KEY

Boundaries:-
 Confederation of 1815 ++++++
 North German Confederation of 1866 - - - - -
 German Empire 1871 ~~~~~

Territory:-
 Acquired by Prussia 1866-7 [Treaty of Prague] [Hatched pattern]
 Acquired by Germany 1871 [Treaty of Frankfurt] [Dotted pattern]



GERMANY TO SHOW NATURAL RESOURCES

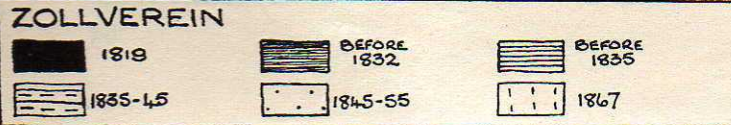
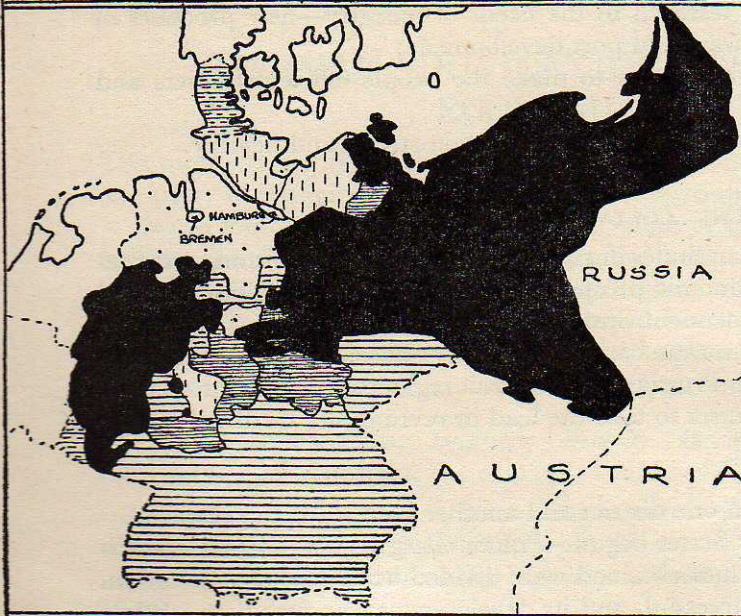
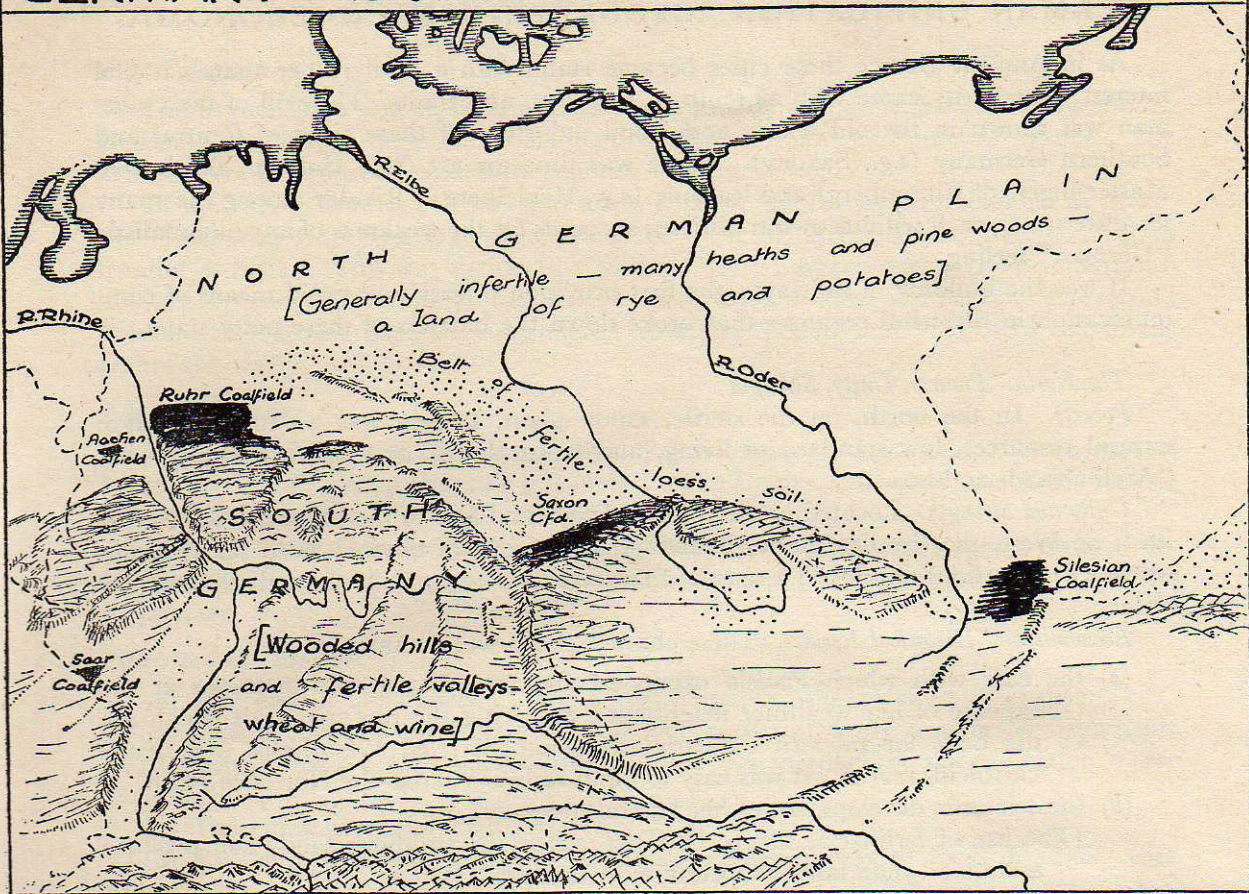
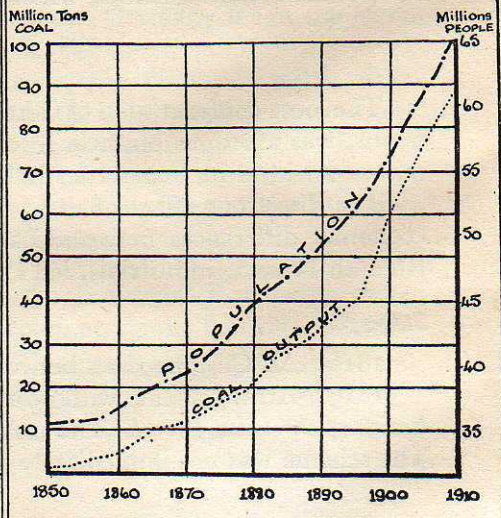


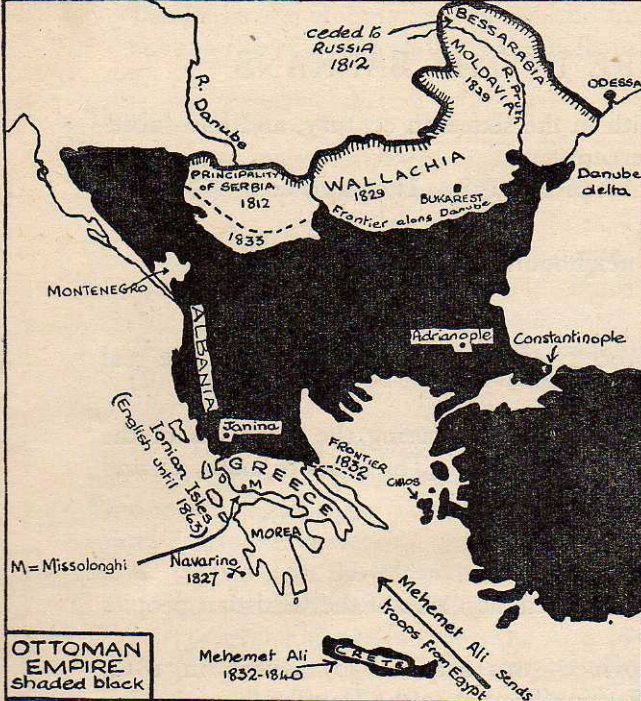
DIAGRAM TO SHOW THE RAPID GROWTH OF GERMANY AFTER 1850
 TOTAL POPULATION ————
 COAL OUTPUT OF RUHR DISTRICT



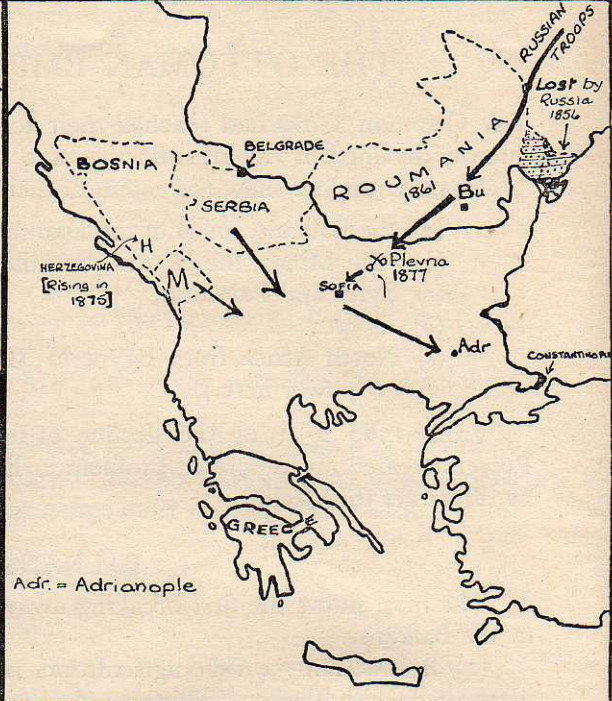
DISTRIBUTION OF RACES IN DANUBIAN COUNTRIES



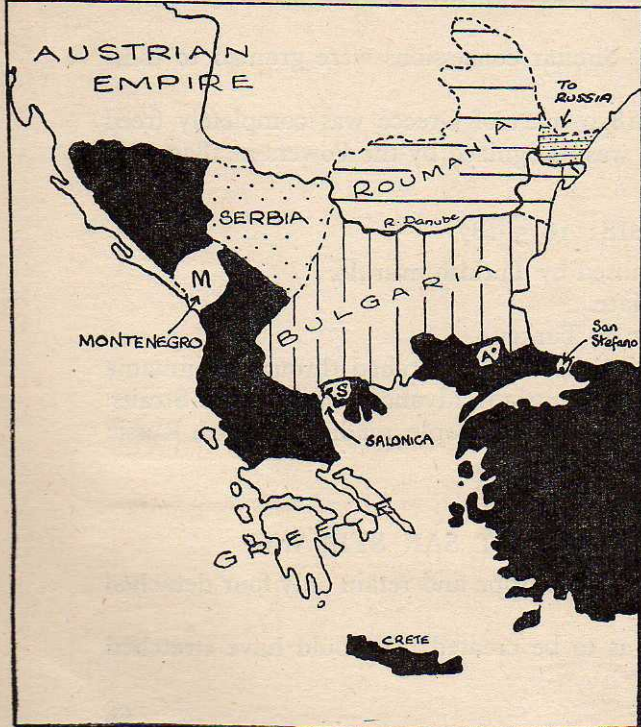
BALKANS 1812-1832



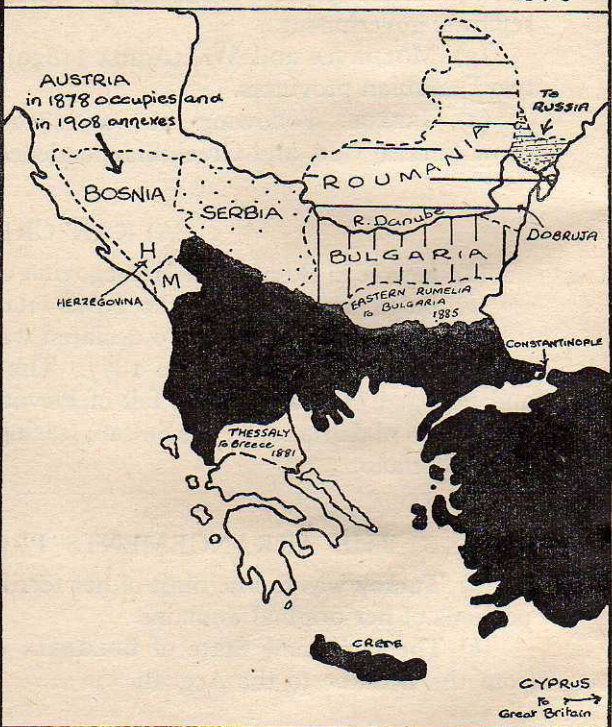
BALKAN CRISIS 1875-1877



THE ARRANGEMENTS PROPOSED AT SAN STEFANO 1878



AS ARRANGED BY THE TREATY OF BERLIN 1878



EASTERN MEDITERRANEAN

